LAMPIRAN

1. Peta persebaran mangrove
2. Peta NDVI mangrove
3. Peta perubahan luasan hutan mangrove tahun 2000 – 2012
4. Peta perubahan luasan hutan mangrove tahun 2012 – 2016
5. Peta perubahan luasan hutan mangrove tahun 2016 – 2019
6. Validasi Lapangan

PETA PERSEBARAN MANGROVE

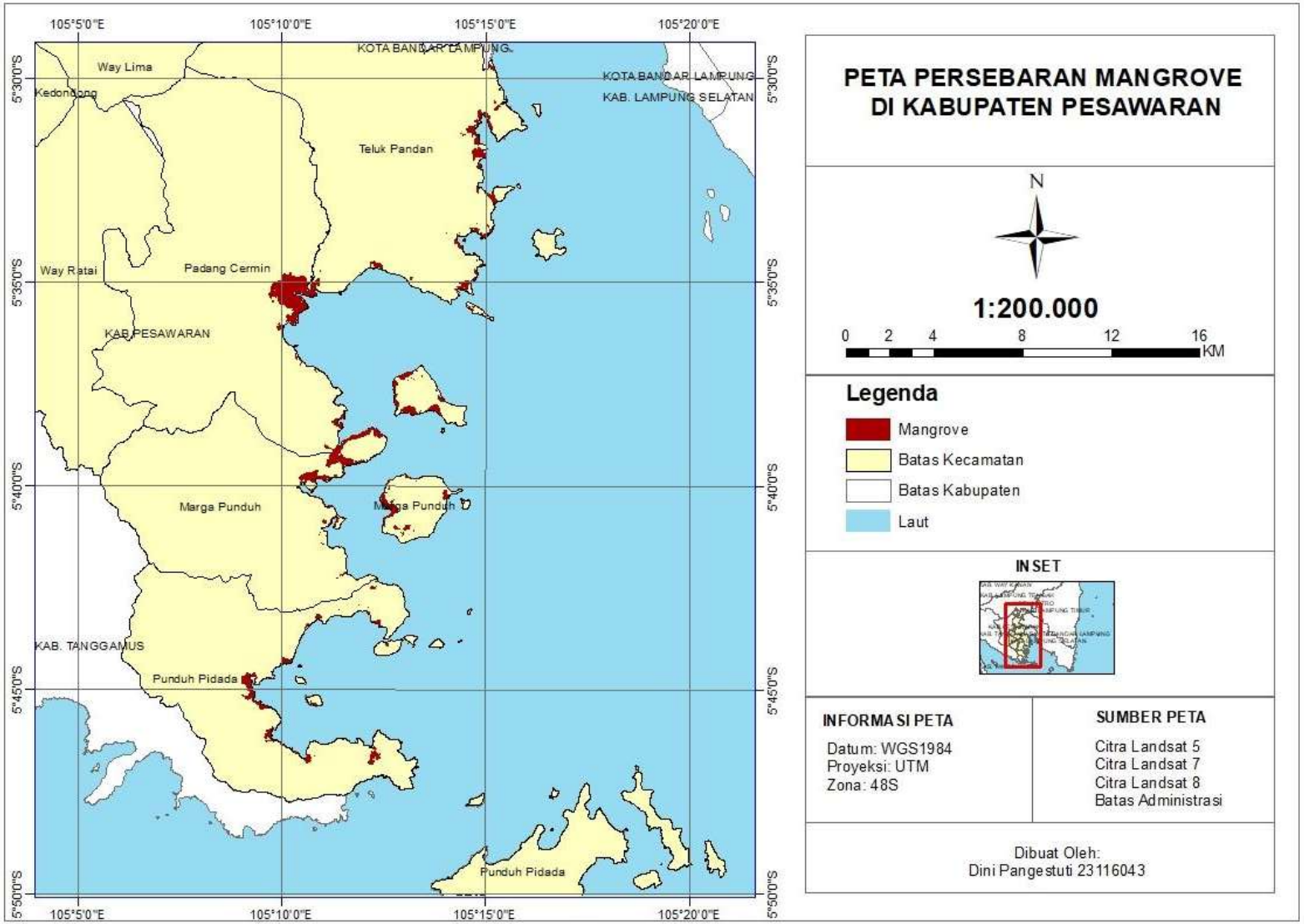

PETA NDVI MANGROVE

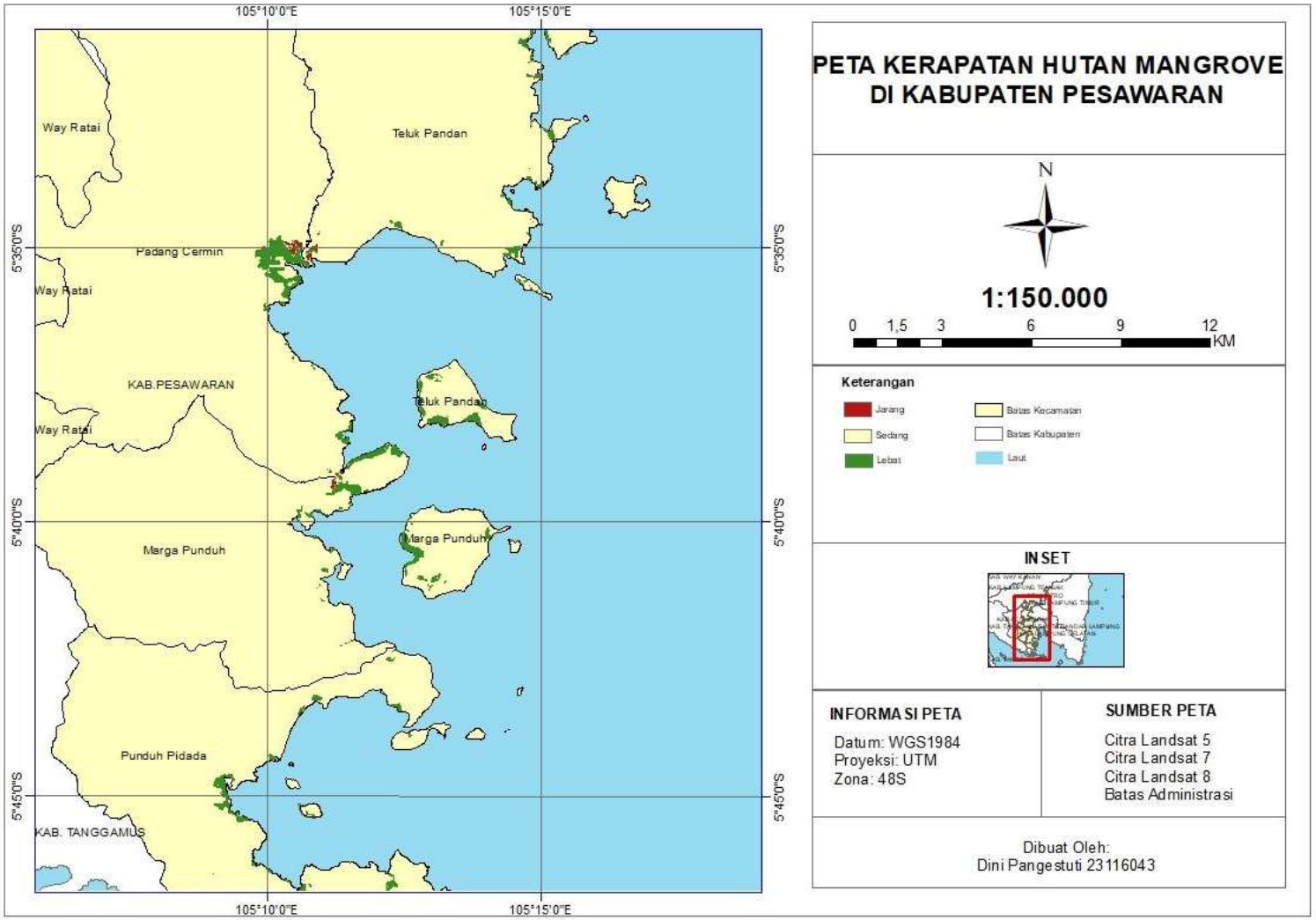

PETA PERUBAHAN LUASAN MANGROVE TAHUN 2000 – 2012

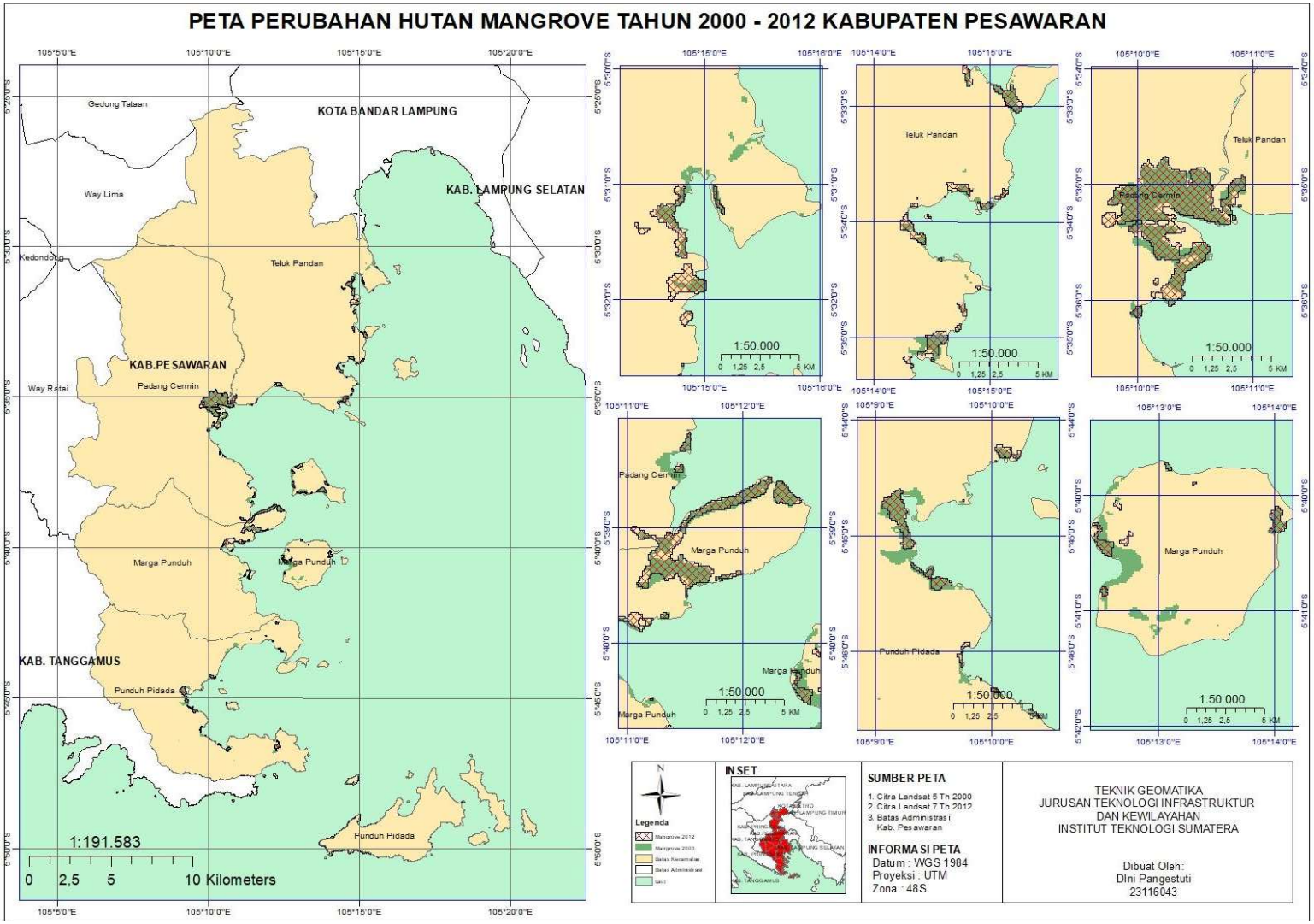

PETA PERUBAHAN LUASAN MANGROVE TAHUN 2012 – 2016

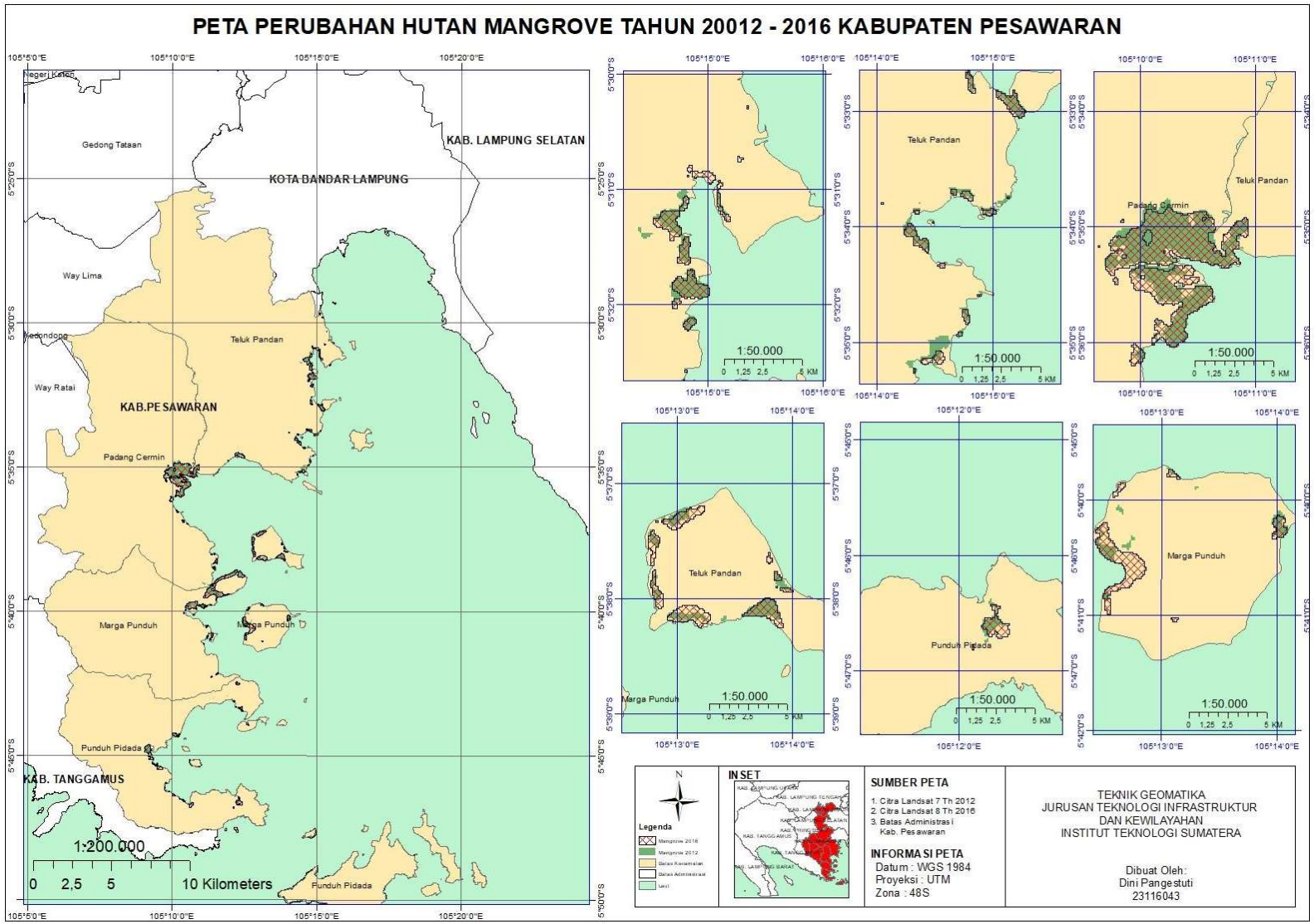

PETA PERUBAHAN LUASAN HUTAN MANGROVE TAHUN 2016 - 2019

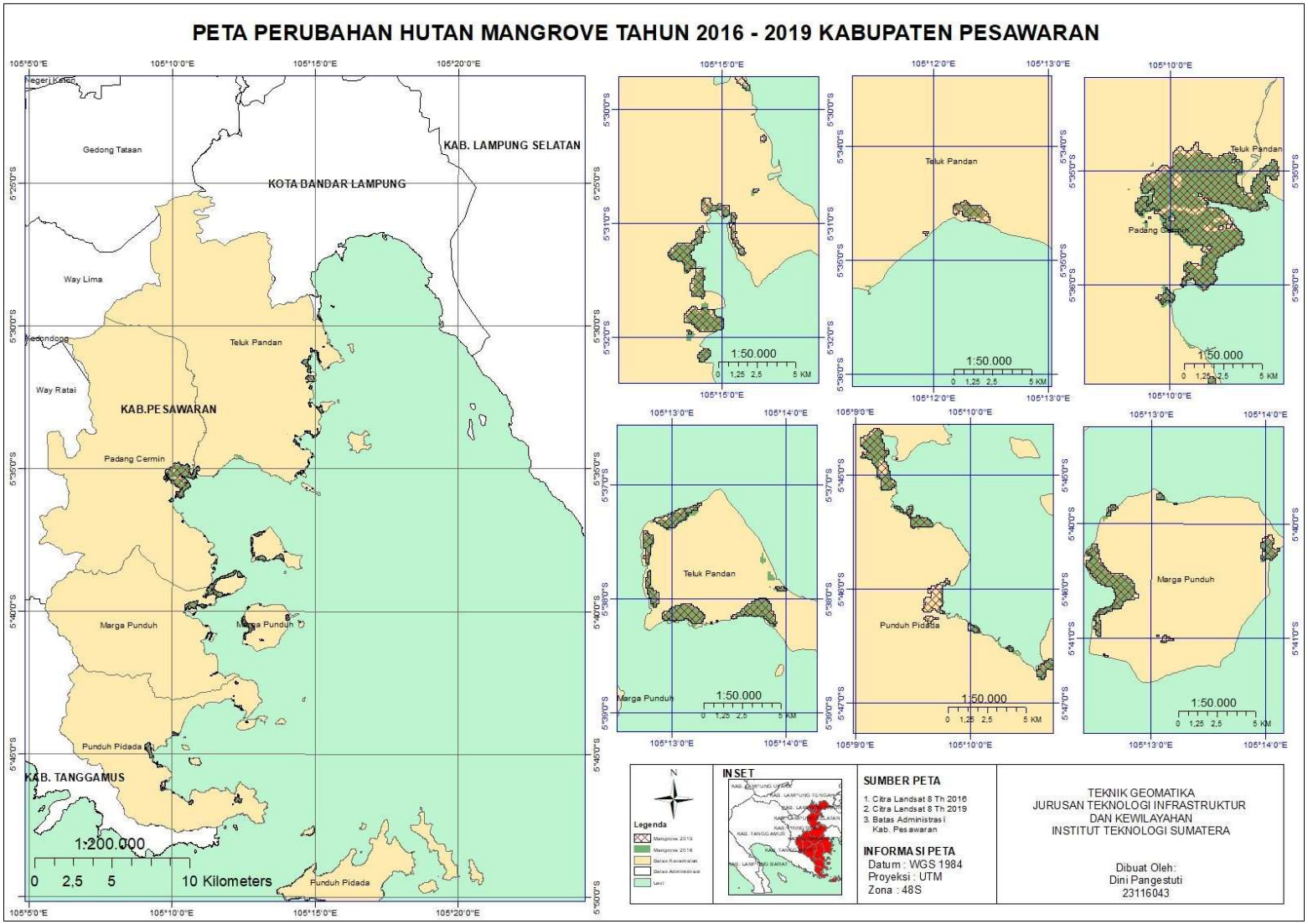

VALIDASI LAPANGAN

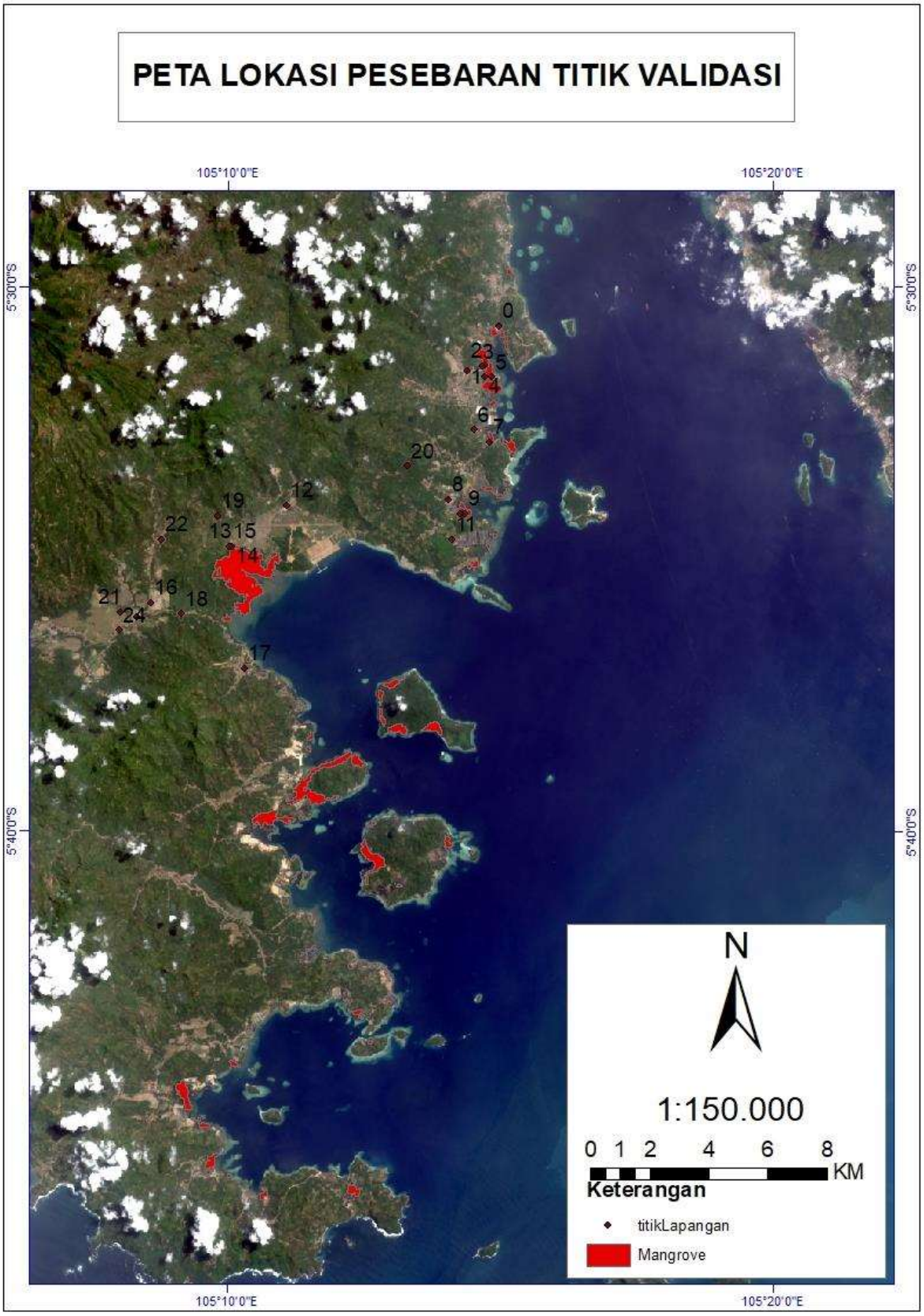

No.	Y(m)	X(m)	Klasifikasi	Lapangan	Dokumentasi
1	9390704,48	527621,1469	Tambak	Tambak	
2	9389179,994	526569,3748	Sawah	Sawah	
3	9389374,411	527172,4446	Mangrove	Mangrove	
4	9389335,871	527078,1698	Vegetasi Non mangrove	Vegetasi non mangrove	
5	9388984,642	527174,1669	Mangrove	Mangrove	
6	9388984,223	527385,9435	Tambak	Tambak	
7	9387203,196	526809,4771	Tambak	Tambak	

8	9386793,097	527321,5666	Mangrove	Mangrove	
9	9384829,669	525939,6345	Vegetasi Non mangrove	Vegetasi non mangrove	
10	9384363,849	526487,2394	Mangrove	Mangrove	
11	9384363,813	526302,5016	Tambak	Tambak	
12	9383483,779	526060,596	Tambak	Tambak	
13	9384644,577	520460,1006	Sawah	Sawah	
14	9383249,778	518581,8678	Mangrove	Mangrove	

15	9383254,971	518591,5046	Sawah	Sawah	
16	9383259,419	518498,0315	Vegetasi non mangrove	Vegetasi non mangrove	
17	9381358,705	515834,546	Sawah	Sawah	
18	9379129,673	519024,4448	Pemukiman	Pemukiman	
19	9380964,806	516878,4688	Pemukiman	Pemukiman	
20	9384283,249	518105,5897	Vegetasi non mangrove	Vegetasi non mangrove	
21	9385962,594	524552,7752	Vegetasi non mangrove	Vegetasi non mangrove	

22	9381037,39	514803,6674	Sawah	Vegetasi non mangrove	
23	9383500,924	516198,7653	Pemukiman	Pemukiman	
24	9380861,44	515391,5389	Pemukiman	Pemukiman	
25	9380416,886	514774,6059	Pemukiman	Pemukiman	